

Welcome to Travel Ashland's Map Guide

Where nature and culture meet. For recommended hikes and ways to explore go to www.travelashland.com or follow @travelashland.

Thanks to our partners City of Ashland Public Works and Ashland Parks and Recreation Commission (APRC). APRC holds responsibility for Ashland's well-established parks system managing 18 parks and 53 miles of trails.

Ashland Street Index

AST	BL 04, 04	GLADWELL ST	H6	FRANKS ST	GS
ABBITT AV	B5	GLADSTONE ST	H7	FRANKS ST	GS
ACACIA ST	B6	GLADSTONE ST	H8	FRANKS ST	GS
ALGATA CT	B7	GLADSTONE ST	H9	FRANKS ST	GS
ALBERT ST	B8	GLADSTONE ST	H10	FRANKS ST	GS
ALDEN ST	B9	GLADSTONE ST	H11	FRANKS ST	GS
ALDEN ST	B10	GLADSTONE ST	H12	FRANKS ST	GS
ALDEN ST	B11	GLADSTONE ST	H13	FRANKS ST	GS
ALDEN ST	B12	GLADSTONE ST	H14	FRANKS ST	GS
ALDEN ST	B13	GLADSTONE ST	H15	FRANKS ST	GS
ALDEN ST	B14	GLADSTONE ST	H16	FRANKS ST	GS
ALDEN ST	B15	GLADSTONE ST	H17	FRANKS ST	GS
ALDEN ST	B16	GLADSTONE ST	H18	FRANKS ST	GS
ALDEN ST	B17	GLADSTONE ST	H19	FRANKS ST	GS
ALDEN ST	B18	GLADSTONE ST	H20	FRANKS ST	GS
ALDEN ST	B19	GLADSTONE ST	H21	FRANKS ST	GS
ALDEN ST	B20	GLADSTONE ST	H22	FRANKS ST	GS
ALDEN ST	B21	GLADSTONE ST	H23	FRANKS ST	GS
ALDEN ST	B22	GLADSTONE ST	H24	FRANKS ST	GS
ALDEN ST	B23	GLADSTONE ST	H25	FRANKS ST	GS
ALDEN ST	B24	GLADSTONE ST	H26	FRANKS ST	GS
ALDEN ST	B25	GLADSTONE ST	H27	FRANKS ST	GS
ALDEN ST	B26	GLADSTONE ST	H28	FRANKS ST	GS
ALDEN ST	B27	GLADSTONE ST	H29	FRANKS ST	GS
ALDEN ST	B28	GLADSTONE ST	H30	FRANKS ST	GS
ALDEN ST	B29	GLADSTONE ST	H31	FRANKS ST	GS
ALDEN ST	B30	GLADSTONE ST	H32	FRANKS ST	GS
ALDEN ST	B31	GLADSTONE ST	H33	FRANKS ST	GS
ALDEN ST	B32	GLADSTONE ST	H34	FRANKS ST	GS
ALDEN ST	B33	GLADSTONE ST	H35	FRANKS ST	GS
ALDEN ST	B34	GLADSTONE ST	H36	FRANKS ST	GS
ALDEN ST	B35	GLADSTONE ST	H37	FRANKS ST	GS
ALDEN ST	B36	GLADSTONE ST	H38	FRANKS ST	GS
ALDEN ST	B37	GLADSTONE ST	H39	FRANKS ST	GS
ALDEN ST	B38	GLADSTONE ST	H40	FRANKS ST	GS
ALDEN ST	B39	GLADSTONE ST	H41	FRANKS ST	GS
ALDEN ST	B40	GLADSTONE ST	H42	FRANKS ST	GS
ALDEN ST	B41	GLADSTONE ST	H43	FRANKS ST	GS
ALDEN ST	B42	GLADSTONE ST	H44	FRANKS ST	GS
ALDEN ST	B43	GLADSTONE ST	H45	FRANKS ST	GS
ALDEN ST	B44	GLADSTONE ST	H46	FRANKS ST	GS
ALDEN ST	B45	GLADSTONE ST	H47	FRANKS ST	GS
ALDEN ST	B46	GLADSTONE ST	H48	FRANKS ST	GS
ALDEN ST	B47	GLADSTONE ST	H49	FRANKS ST	GS
ALDEN ST	B48	GLADSTONE ST	H50	FRANKS ST	GS
ALDEN ST	B49	GLADSTONE ST	H51	FRANKS ST	GS
ALDEN ST	B50	GLADSTONE ST	H52	FRANKS ST	GS
ALDEN ST	B51	GLADSTONE ST	H53	FRANKS ST	GS
ALDEN ST	B52	GLADSTONE ST	H54	FRANKS ST	GS
ALDEN ST	B53	GLADSTONE ST	H55	FRANKS ST	GS
ALDEN ST	B54	GLADSTONE ST	H56	FRANKS ST	GS
ALDEN ST	B55	GLADSTONE ST	H57	FRANKS ST	GS
ALDEN ST	B56	GLADSTONE ST	H58	FRANKS ST	GS
ALDEN ST	B57	GLADSTONE ST	H59	FRANKS ST	GS
ALDEN ST	B58	GLADSTONE ST	H60	FRANKS ST	GS
ALDEN ST	B59	GLADSTONE ST	H61	FRANKS ST	GS
ALDEN ST	B60	GLADSTONE ST	H62	FRANKS ST	GS
ALDEN ST	B61	GLADSTONE ST	H63	FRANKS ST	GS
ALDEN ST	B62	GLADSTONE ST	H64	FRANKS ST	GS
ALDEN ST	B63	GLADSTONE ST	H65	FRANKS ST	GS
ALDEN ST	B64	GLADSTONE ST	H66	FRANKS ST	GS
ALDEN ST	B65	GLADSTONE ST	H67	FRANKS ST	GS
ALDEN ST	B66	GLADSTONE ST	H68	FRANKS ST	GS
ALDEN ST	B67	GLADSTONE ST	H69	FRANKS ST	GS
ALDEN ST	B68	GLADSTONE ST	H70	FRANKS ST	GS
ALDEN ST	B69	GLADSTONE ST	H71	FRANKS ST	GS
ALDEN ST	B70	GLADSTONE ST	H72	FRANKS ST	GS
ALDEN ST	B71	GLADSTONE ST	H73	FRANKS ST	GS
ALDEN ST	B72	GLADSTONE ST	H74	FRANKS ST	GS
ALDEN ST	B73	GLADSTONE ST	H75	FRANKS ST	GS
ALDEN ST	B74	GLADSTONE ST	H76	FRANKS ST	GS
ALDEN ST	B75	GLADSTONE ST	H77	FRANKS ST	GS
ALDEN ST	B76	GLADSTONE ST	H78	FRANKS ST	GS
ALDEN ST	B77	GLADSTONE ST	H79	FRANKS ST	GS
ALDEN ST	B78	GLADSTONE ST	H80	FRANKS ST	GS
ALDEN ST	B79	GLADSTONE ST	H81	FRANKS ST	GS
ALDEN ST	B80	GLADSTONE ST	H82	FRANKS ST	GS
ALDEN ST	B81	GLADSTONE ST	H83	FRANKS ST	GS
ALDEN ST	B82	GLADSTONE ST	H84	FRANKS ST	GS
ALDEN ST	B83	GLADSTONE ST	H85	FRANKS ST	GS
ALDEN ST	B84	GLADSTONE ST	H86	FRANKS ST	GS
ALDEN ST	B85	GLADSTONE ST	H87	FRANKS ST	GS
ALDEN ST	B86	GLADSTONE ST	H88	FRANKS ST	GS
ALDEN ST	B87	GLADSTONE ST	H89	FRANKS ST	GS
ALDEN ST	B88	GLADSTONE ST	H90	FRANKS ST	GS
ALDEN ST	B89	GLADSTONE ST	H91	FRANKS ST	GS
ALDEN ST	B90	GLADSTONE ST	H92	FRANKS ST	GS
ALDEN ST	B91	GLADSTONE ST	H93	FRANKS ST	GS
ALDEN ST	B92	GLADSTONE ST	H94	FRANKS ST	GS
ALDEN ST	B93	GLADSTONE ST	H95	FRANKS ST	GS
ALDEN ST	B94	GLADSTONE ST	H96	FRANKS ST	GS
ALDEN ST	B95	GLADSTONE ST	H97	FRANKS ST	GS
ALDEN ST	B96	GLADSTONE ST	H98	FRANKS ST	GS
ALDEN ST	B97	GLADSTONE ST	H99	FRANKS ST	GS
ALDEN ST	B98	GLADSTONE ST	H100	FRANKS ST	GS
ALDEN ST	B99	GLADSTONE ST	H101	FRANKS ST	GS
ALDEN ST	B100	GLADSTONE ST	H102	FRANKS ST	GS

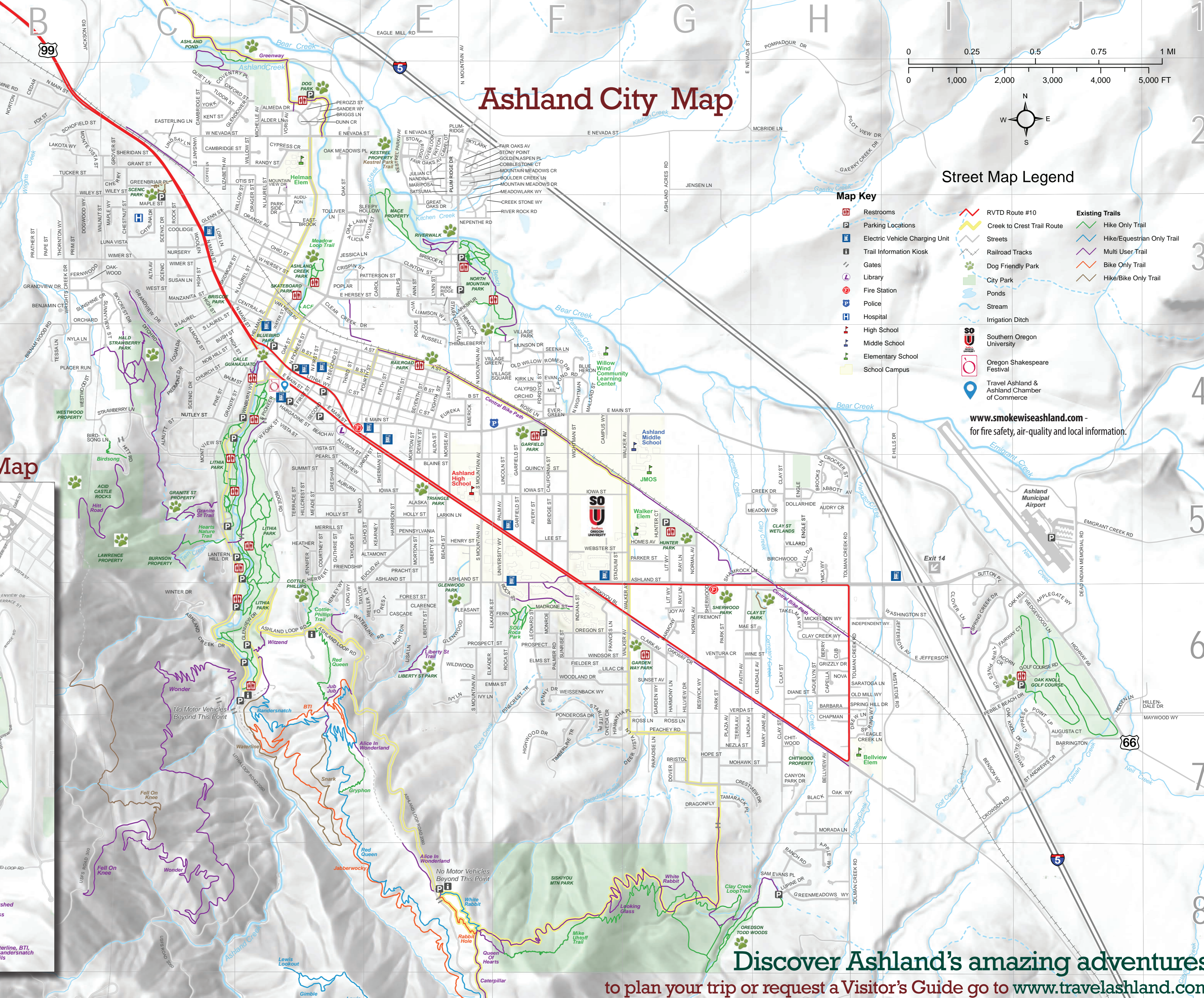


Travel Oregon together with the Oregon Outdoor Initiative created a campaign to educate visitors about the outdoors. Learn more at www.traveloregon.com

Lithia Park Map

1. Park Entrance/ Lower Duck Pond
2. Playground
3. Rotary Centennial Ice Rink
4. Enders Shelter (Lithia Water)
5. Perozzi Fountain
6. Butler Band Shell
7. Japanese Garden
8. Tennis/Pickleball Courts
9. Upper Duck Pond
10. Parks Office
11. Swim Reservoir

ALDEN ST	B103	GLADSTONE ST	H103	FRANKS ST	GS103
ALDEN ST	B104	GLADSTONE ST	H104	FRANKS ST	GS104
ALDEN ST	B105	GLADSTONE ST	H105	FRANKS ST	GS105
ALDEN ST	B106	GLADSTONE ST	H106	FRANKS ST	GS106
ALDEN ST	B107	GLADSTONE ST	H107	FRANKS ST	GS107
ALDEN ST	B108	GLADSTONE ST	H108	FRANKS ST	GS108
ALDEN ST	B109	GLADSTONE ST	H109	FRANKS ST	GS109
ALDEN ST	B110	GLADSTONE ST	H110	FRANKS ST	GS110
ALDEN ST	B111	GLADSTONE ST	H111	FRANKS ST	GS111
ALDEN ST	B112	GLADSTONE ST	H112	FRANKS ST	GS112
ALDEN ST	B113	GLADSTONE ST	H113	FRANKS ST	GS113
ALDEN ST	B114	GLADSTONE ST	H114	FRANKS ST	GS114
ALDEN ST	B115	GLADSTONE ST	H115	FRANKS ST	GS115
ALDEN ST	B116	GLADSTONE ST	H116	FRANKS ST	GS116
ALDEN ST	B117	GLADSTONE ST	H117	FRANKS ST	GS117
ALDEN ST	B118	GLADSTONE ST	H118	FRANKS ST	GS118
ALDEN ST	B119	GLADSTONE ST	H119	FRANKS ST	GS119
ALDEN ST	B120	GLADSTONE ST	H120	FRANKS ST	GS120
ALDEN ST	B121	GLADSTONE ST	H121	FRANKS ST	GS121
ALDEN ST	B122	GLADSTONE ST	H122	FRANKS ST	GS122
ALDEN ST	B123	GLADSTONE ST	H123	FRANKS ST	GS123
ALDEN ST	B124	GLADSTONE ST	H124	FRANKS ST	GS124
ALDEN ST	B125	GLADSTONE ST	H125	FRANKS ST	GS125
ALDEN ST	B126	GLADSTONE ST	H126	FRANKS ST	GS126
ALDEN ST	B127	GLADSTONE ST	H127	FRANKS ST	GS127
ALDEN ST	B128	GLADSTONE ST	H128	FRANKS ST	GS128
ALDEN ST	B129	GLADSTONE ST	H129	FRANKS ST	GS129
ALDEN ST	B130	GLADSTONE ST	H130	FRANKS ST	GS130
ALDEN ST	B131	GLADSTONE ST	H131	FRANKS ST	GS131
ALDEN ST	B132	GLADSTONE ST	H132	FRANKS ST	GS132
ALDEN ST	B133	GLADSTONE ST	H133	FRANKS ST	GS133
ALDEN ST	B134	GLADSTONE ST	H134	FRANKS ST	GS134
ALDEN ST	B135	GLADSTONE ST	H135	FRANKS ST	GS135
ALDEN ST	B136	GLADSTONE ST	H136	FRANKS ST	GS136
ALDEN ST	B137	GLADSTONE ST	H137	FRANKS ST	GS137
ALDEN ST	B138	GLADSTONE ST	H138	FRANKS ST	GS138
ALDEN ST	B139	GLADSTONE ST	H139	FRANKS ST	GS139
ALDEN ST	B140	GLADSTONE ST	H140	FRANKS ST	GS140
ALDEN ST	B141	GLADSTONE ST	H141	FRANKS ST	GS141
ALDEN ST	B142	GLADSTONE ST	H142	FRANKS ST	GS142
ALDEN ST	B143	GLADSTONE ST	H143	FRANKS ST	GS143
ALDEN ST	B144	GLADSTONE ST	H144	FRANKS ST	GS144
ALDEN ST	B145	GLADSTONE ST	H145	FRANKS ST	GS145
ALDEN ST	B146	GLADSTONE ST	H146	FRANKS ST	GS146
ALDEN ST	B147	GLADSTONE ST	H147	FRANKS ST	GS147
ALDEN ST	B148	GLADSTONE ST	H148	FRANKS ST	GS148
ALDEN ST	B149	GLADSTONE ST	H149	FRANKS ST	GS149
ALDEN ST	B150	GLADSTONE ST	H150	FRANKS ST	GS150



Street Map Legend

- Map Key**
- Restrooms
 - Parking Locations
 - Electric Vehicle Charging Unit
 - Trail Information Kiosk
 - Gates
 - Library
 - Fire Station
 - Police
 - Hospital
 - High School
 - Middle School
 - Elementary School
 - School Campus
- RVTD Route #10**
- Creek to Crest Trail Route
 - Streets
 - Railroad Tracks
 - Dog Friendly Park
 - City Park
 - Ponds
 - Stream
 - Irrigation Ditch
- Existing Trails**
- Hike Only Trail
 - Hike/Equestrian Only Trail
 - Multi User Trail
 - Bike Only Trail
 - Hike/Bike Only Trail
- Other Symbols:**
- Southern Oregon University
 - Oregon Shakespeare Festival
 - Travel Ashland & Ashland Chamber of Commerce

www.smokewiseashland.com - for fire safety, air-quality and local information.

Discover Ashland's amazing adventures to plan your trip or request a Visitor's Guide go to www.travelashland.com

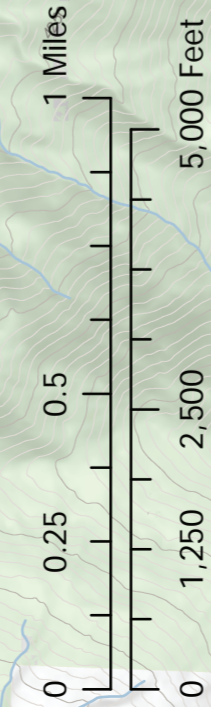


Travel Ashland's Map Guide

Ashland Watershed Map

- Map Key**
- Gates
 - Info Kiosks
 - Local Peaks
 - Trailhead Parking
 - Restrooms
 - Campgrounds
 - Reservoir
 - Streams
 - 250 Ft Index Contour
 - 50 Ft Contour
 - Streets
 - Watershed Roads
 - City Owned lands
 - Forest Service
 - Mount Ashland Ski Area
 - No motorized vehicles allowed in Ashland Municipal Watershed.
- Trails**
- Hike Only Trail
 - Hike/Equestrian Only Trail
 - Multi User Trail
 - Hike Only Trail
 - Bike Only Trail
 - Hike/Bike Only Trail
 - Creek to Crest Trail Route

1. Wizard
2. Waterline
3. Bendersnatch
4. BTI
5. Jabberwocky
6. Snark
7. Red Queen
8. Jub Jub
9. Alice in Wonderland
10. Gryphon
11. Rabbit Hole



Check out the georeferenced version of this updated map guide made possible by Rogue River-Siskiyou National Forest. Go to www.avenzmaps.com or download the app.

For recommended hikes, runs and rides go to www.travelashland.com

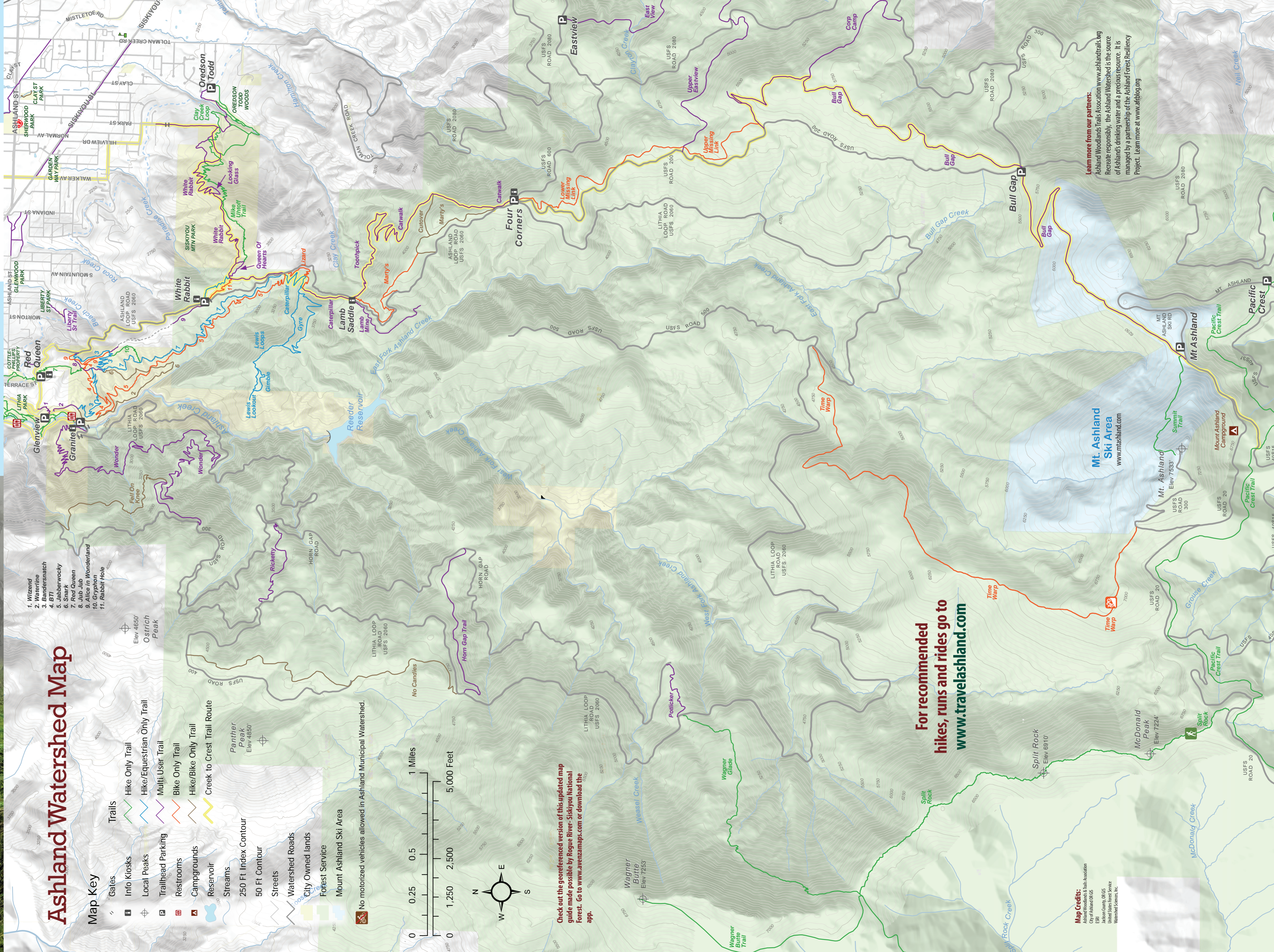
Map Credits:
 AshlandWoodlandsTrailsAssociation
 USFS, Forest and ORGIS
 Jackson County, OR GIS
 United States Forest Service
 Watershed Sciences, Inc.

You can become a part of this legacy.
 To ensure this amazing resource of the Ashland Watershed, its drinking water and scenic beauty continue to thrive, we ask for your support by donating today. Your tax deductible donation will go to fund the future work of the Ashland Forest Resiliency project. Please make payable to the Ashland Chamber Foundation (501c3) - PO Box 1360 Ashland, Oregon 97520. For questions, contact Travel Ashland at 541-482-3486.

This collaborative map project is the result of community cooperation between the Ashland Chamber and Travel Ashland, Ashland Forest Resiliency Project, City of Ashland Public Works, maps created by City of Ashland GIS Analyst Dragonfly Lea Richards, Ashland Parks and Recreation Commission, Bureau of Land Management, Rogue River-Siskiyou National Forest, The Nature Conservancy, and Torsten Heycke, Ashland Woodlands & Trails Association, BLM and USFS.



Published: July 2021
 @travelashland
 Follow Us:
 Disclaimer - Safety Warnings: Do not use this map for navigation or travel. No warranty is made by the Ashland Chamber of Commerce or Travel Ashland as to the accuracy, reliability or completeness of these data for individual or aggregate use with other data. Original data were compiled from various sources and may be updated without notification.
 COVER PHOTO CREDIT: Courtesy of Momentum River Expeditions
 Published: July 2021



Learn more from our partners:
 Ashland Woodlands Trails Association www.ashlandtrails.org
 Recreate responsibly, the Ashland Watershed is the source of Ashland's drinking water and a precious resource. It is managed by a partnership of the Ashland Forest Resiliency Project. Learn more at www.afblog.org